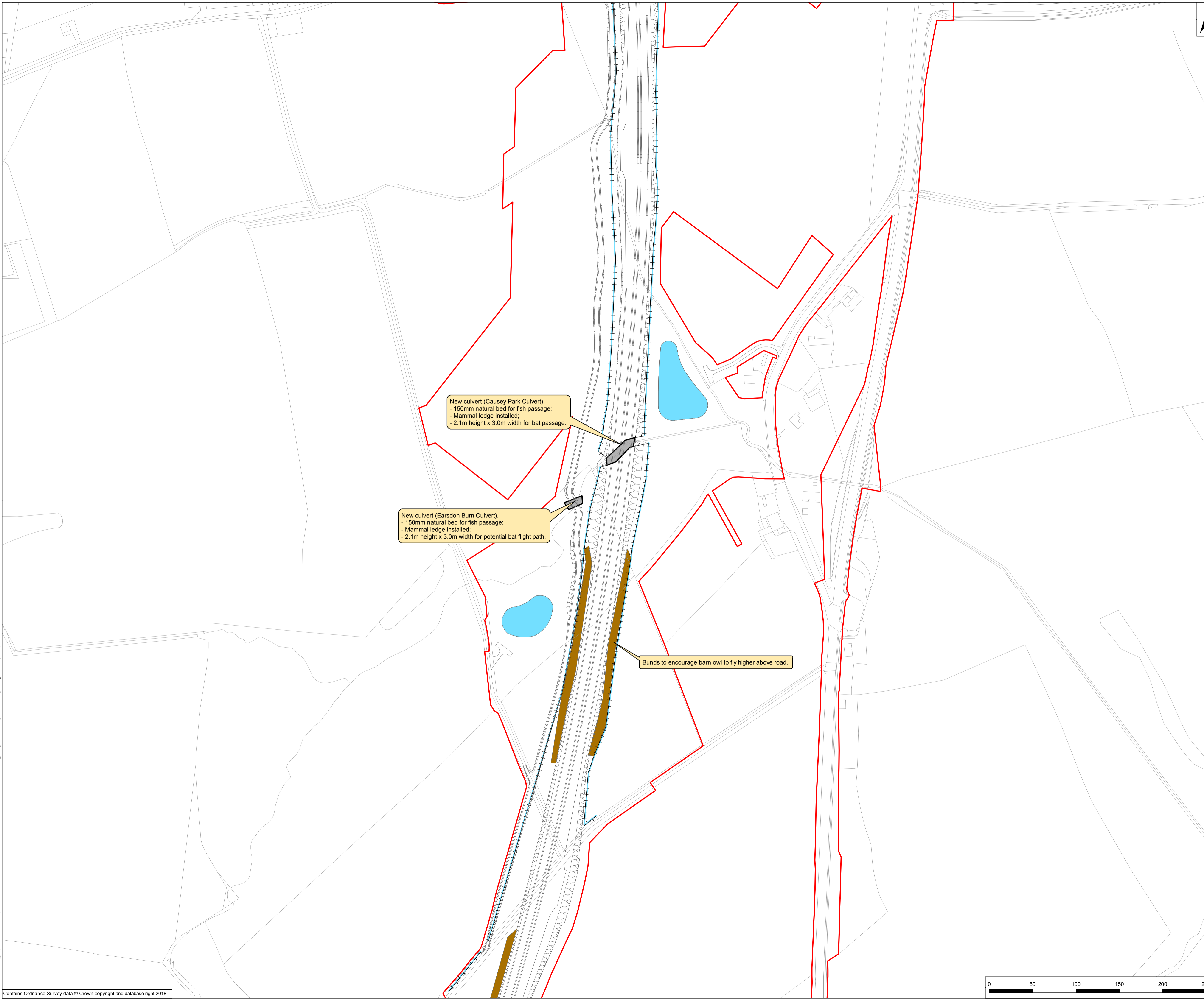


Date Saved: 24/09/2020 12:20:04 User Name: UKCD1001

Document Path: \\uk.pgo.co.uk\com\external\Project\70936\w\70936\04_A1_Northumberland\03_Environment\03_Environmental\Statements\ES_Figures\05_2020\Figure 9.2 - Ecological Mitigation Plan (Public).indd

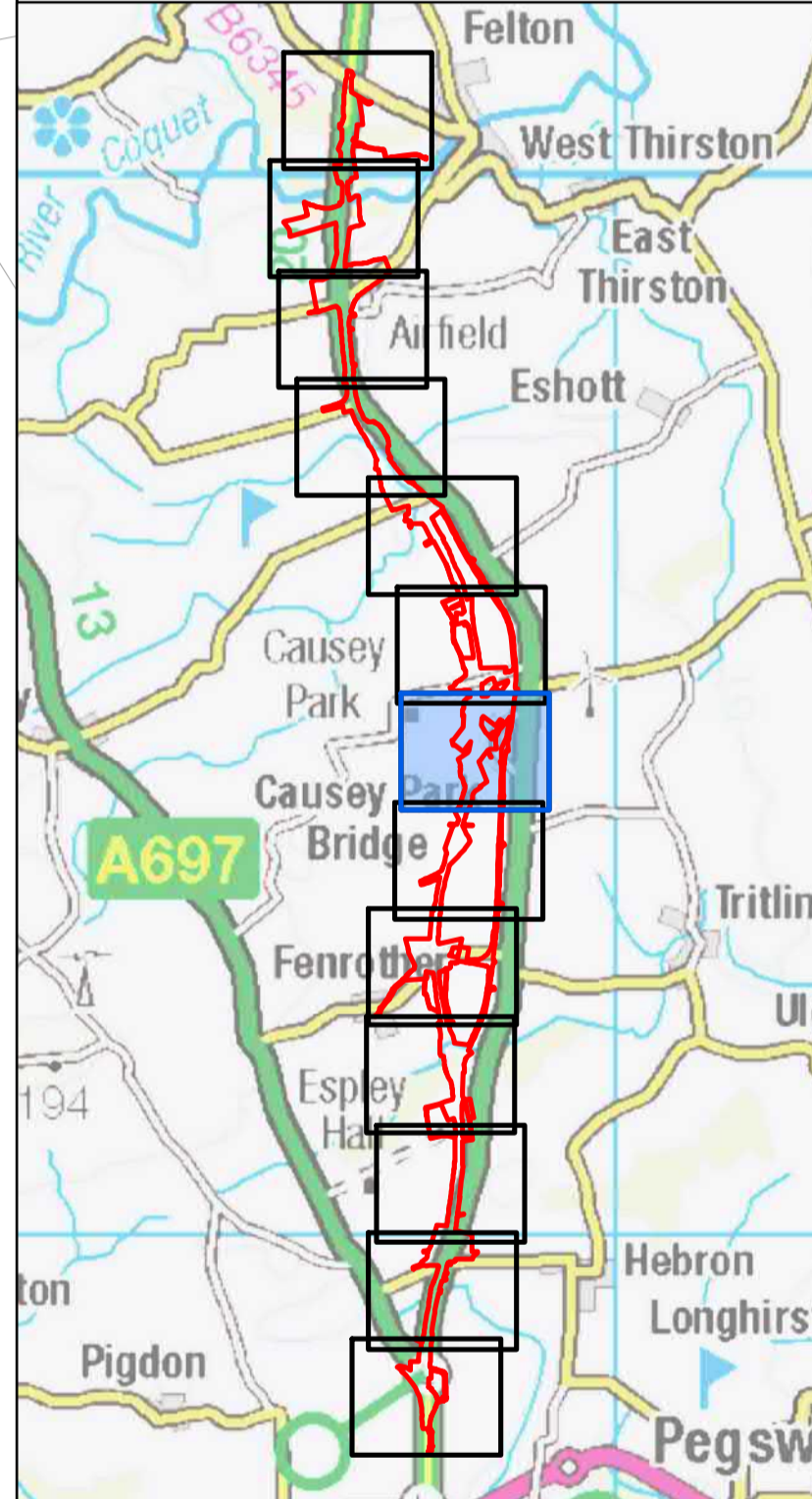
Contains Ordnance Survey data © Crown copyright and database right 2018



Key

- Order Limits
- Areas Excluded from Order Limits
- Scheme Layout
- Compensation Area
- Trees Being Surveyed for Roosting Bats
- Bunding
- Structure
- Proposed Area for GCN Creation
- Proposed Area for Bat Box Installation
- Existing Pond
- Detention Basin
- Maintenance Easement
- Badger Exclusion Fencing
- Indicative Location of GCN Exclusion Fencing
- New Channel
- ✖ Ecological Feature

Information in relation to badger has been redacted from this figure.



PO4	June 2020	Fourth Issue	GH	JF	KS
PO3	18/09/19	Third Issue	GH	JF	KS
PO2	05/07/19	Second Issue	GH	JF	KS
PO1	01/04/19	First Issue	GH	JF	KS
Rev	Date	Description	By	CHKD	Apprd




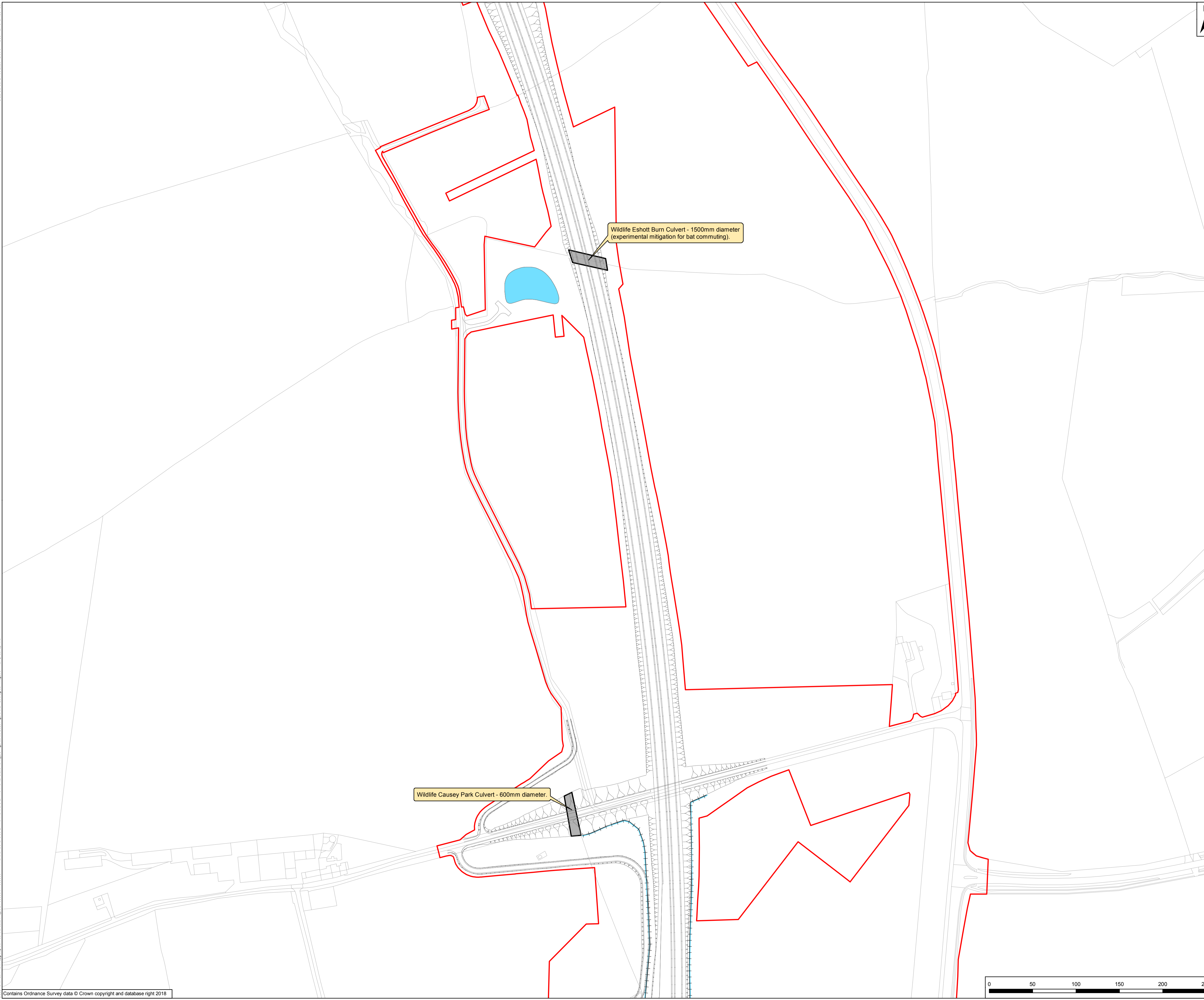
Client: **A1 in Northumberland: Morpeth to Ellingham**

Project Title: **A1 in Northumberland: Morpeth to Ellingham**
 Drawing Title: **Figure 9.2 Ecological Mitigation Plan Page 7 of 13**

Scale	1:2,000	Drawn	GH	Checked	JF	Approved	KS	Authorised	DM	
Original Size	A1	Date	01/04/19	Date	01/04/19	Date	01/04/19	Date	01/04/19	
Drawing Status	For Information								Suitability	S1

Drawing Number	HE551459	Originator	WSP	Volume	6.5	Project Ref. No.	70044136
M2F	RP	LE	1942			Revision	P04
Location	Type	Role	Number				

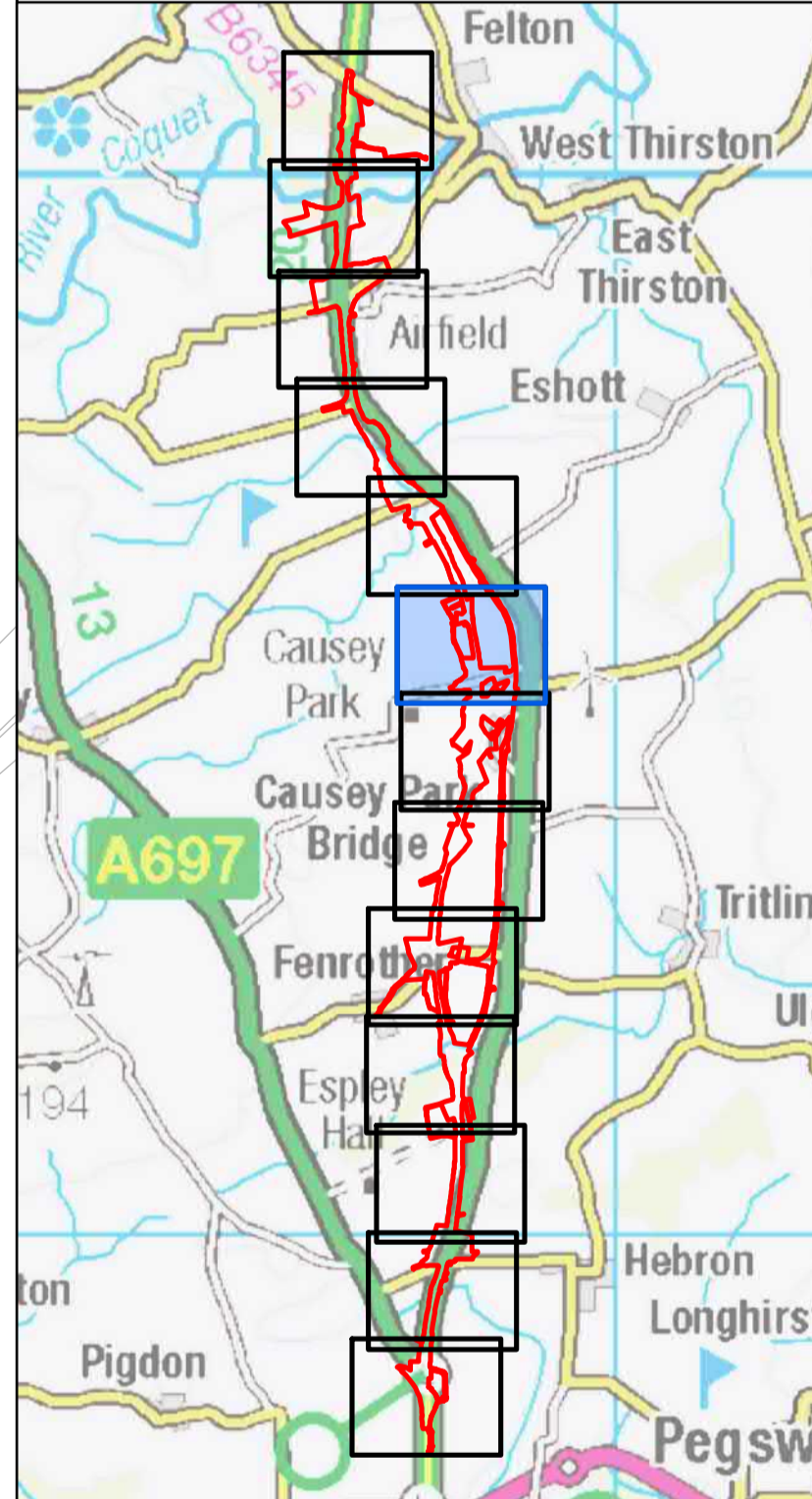




Key

- Order Limits
- Areas Excluded from Order Limits
- Scheme Layout
- Compensation Area
- Trees Being Surveyed for Roosting Bats
- Bunding
- Structure
- Proposed Area for GCN Creation
- Proposed Area for Bat Box Installation
- Existing Pond
- Detention Basin
- Maintenance Easement
- Badger Exclusion Fencing
- Indicative Location of GCN Exclusion Fencing
- New Channel
- ✖ Ecological Feature

Information in relation to badger has been redacted from this figure.



PD4	June 2020	Fourth Issue	GH	JF	KS
PD3	18/09/19	Third Issue	GH	JF	KS
PD2	05/07/19	Second Issue	GH	JF	KS
PD1	01/04/19	First Issue	GH	JF	KS
Rev	Date	Description	By	CHKD	App'd


Client

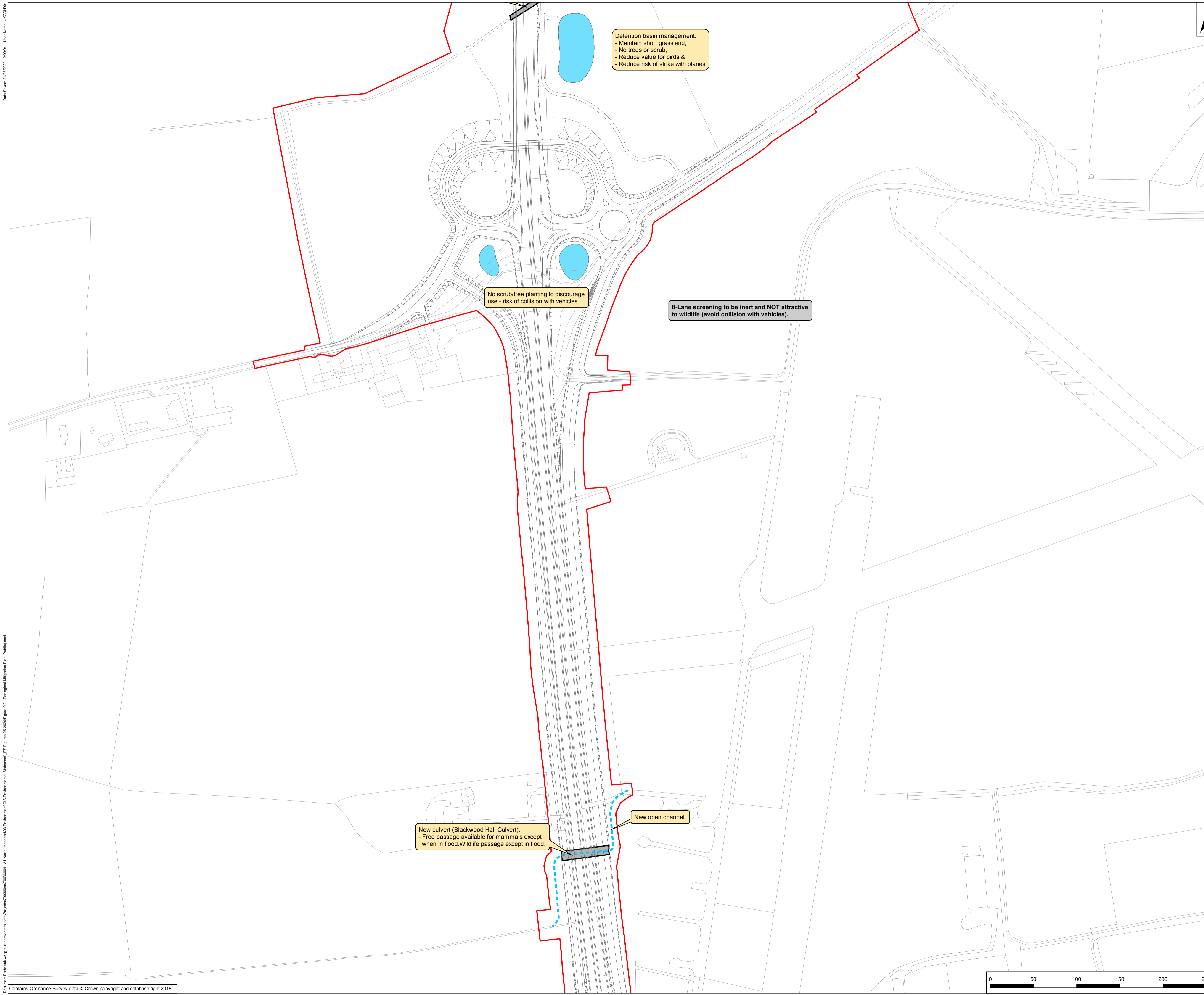
Project Title: A1 in Northumberland: Morpeth to Ellingham

Drawing Title: Figure 9.2 Ecological Mitigation Plan
Page 8 of 13

Scale	1:2,000	Drawn	GH	Checked	JF	Approved	KS	Authorised	DM	
Original Size	A1	Date	01/04/19	Date	01/04/19	Date	01/04/19	Date	01/04/19	
Drawing Status	For Information								Suitability	S1

Drawing Number	HE551459	Originator	WSP	Volume	6.5	Project Ref. No.	70044136
Location	M2F	Type	RP	Role	LE	Number	1942
Revision							P04

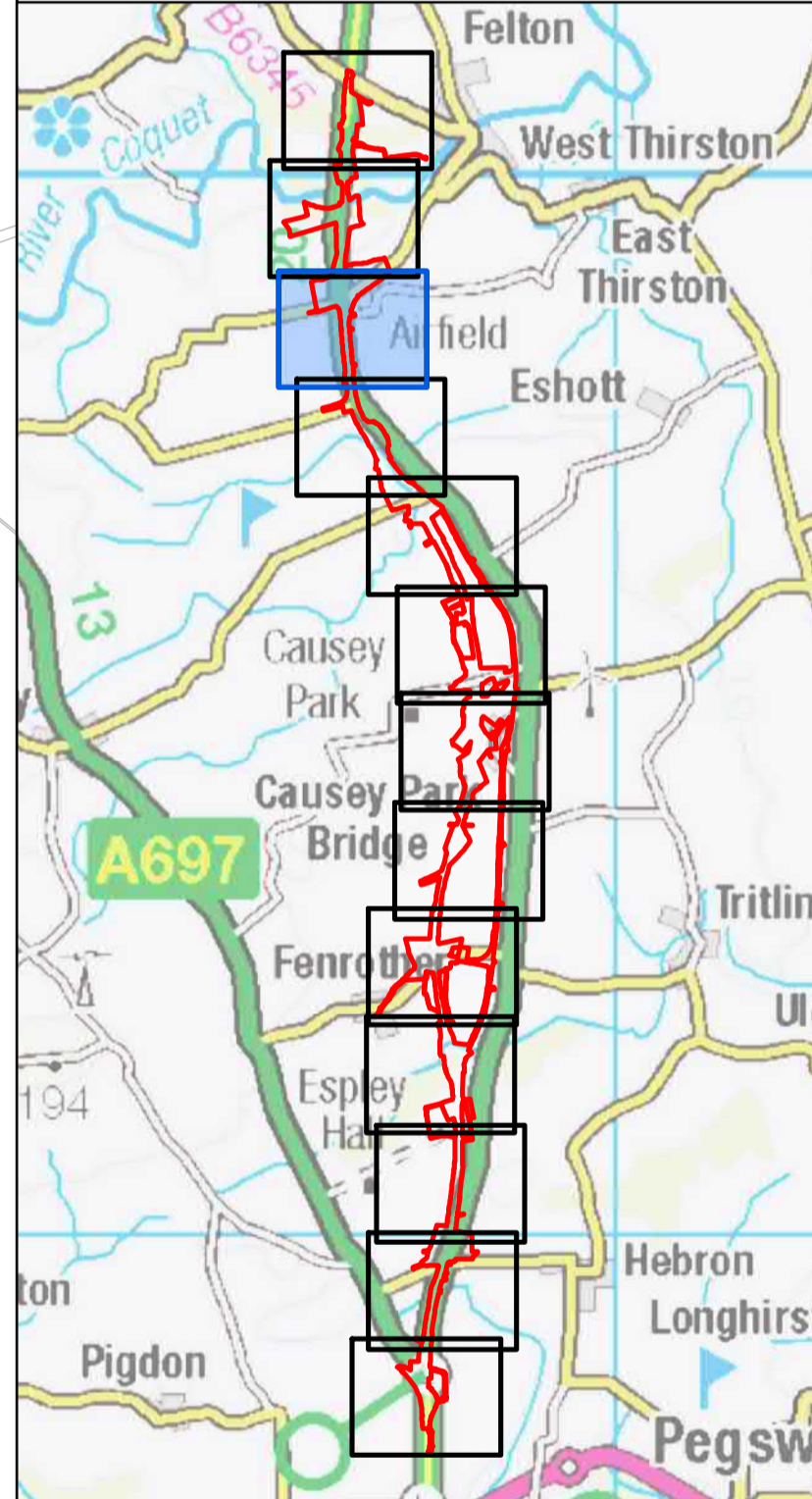




Key

- Order Limits
- Areas Excluded from Order Limits
- Scheme Layout
- Compensation Area
- Trees Being Surveyed for Roosting Bats
- Bunding
- Structure
- Proposed Area for GCN Creation
- Proposed Area for Bat Box Installation
- Existing Pond
- Detention Basin
- Maintenance Easement
- Badger Exclusion Fencing
- Indicative Location of GCN Exclusion Fencing
- New Channel
- ✘ Ecological Feature

Information in relation to badger has been redacted from this figure.



PD4	June 2020	Fourth Issue	GH	JF	KS
P03	18/09/19	Third Issue	GH	JF	KS
P02	05/07/19	Second Issue	GH	JF	KS
P01	01/04/19	First Issue	GH	JF	KS
Rev	Date	Description	By	CHKD	Apprd



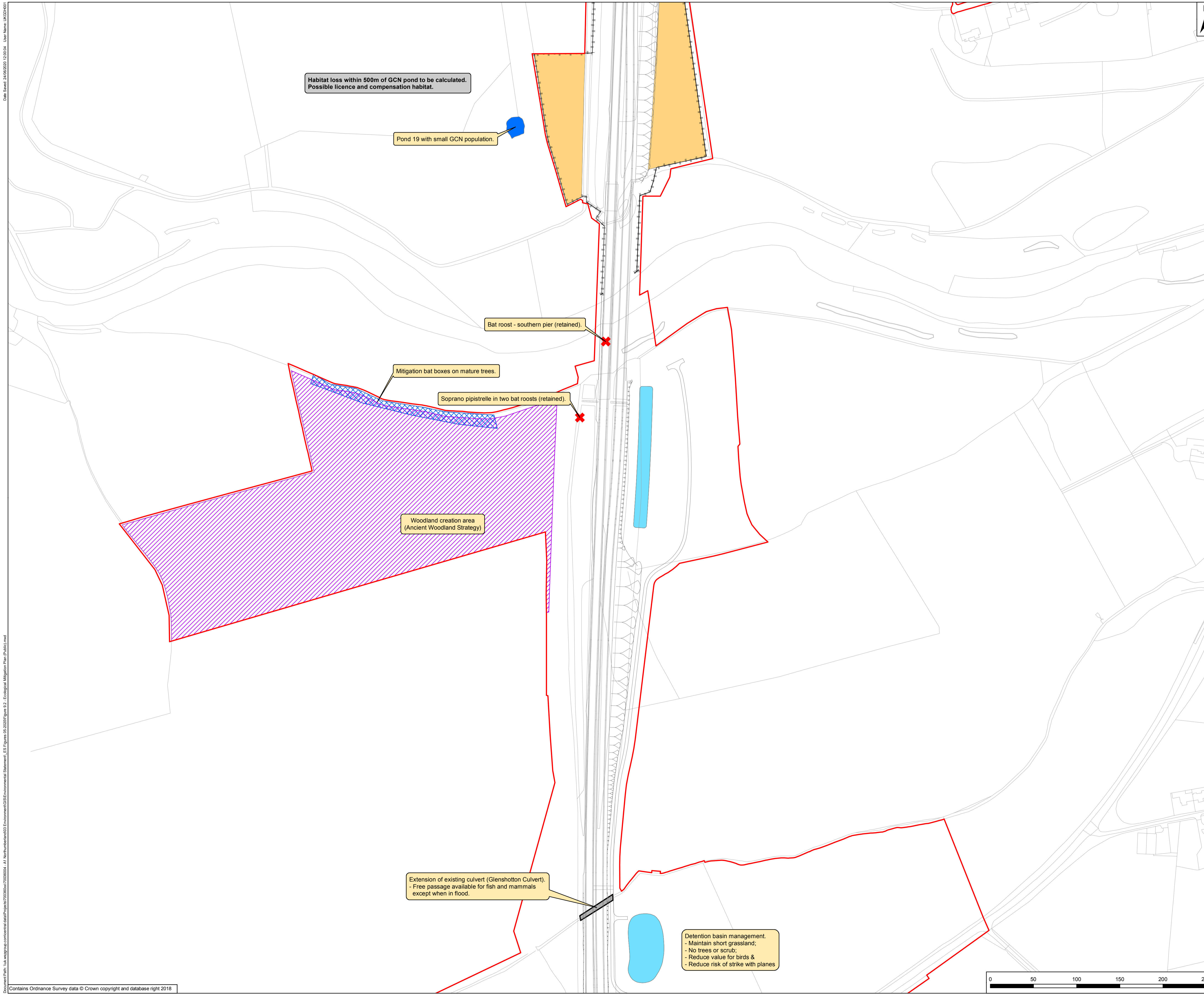
Client: A1 in Northumberland: Morpeth to Ellingham

Drawing Title: Figure 9.2 Ecological Mitigation Plan
Page 11 of 13

Scale	1:2,000	Drawn	GH	Checked	JF	Approved	KS	Authorised	DM	
Original Size	A1	Date	01/04/19	Date	01/04/19	Date	01/04/19	Date	01/04/19	
Drawing Status	For Information								Suitability	S1

Drawing Number	HE551459	Originator	WSP	Volume	6.5	Project Ref. No.	70044136
Project	M2F	Location	RP	Type	LE	1942	Number
Revision							P04

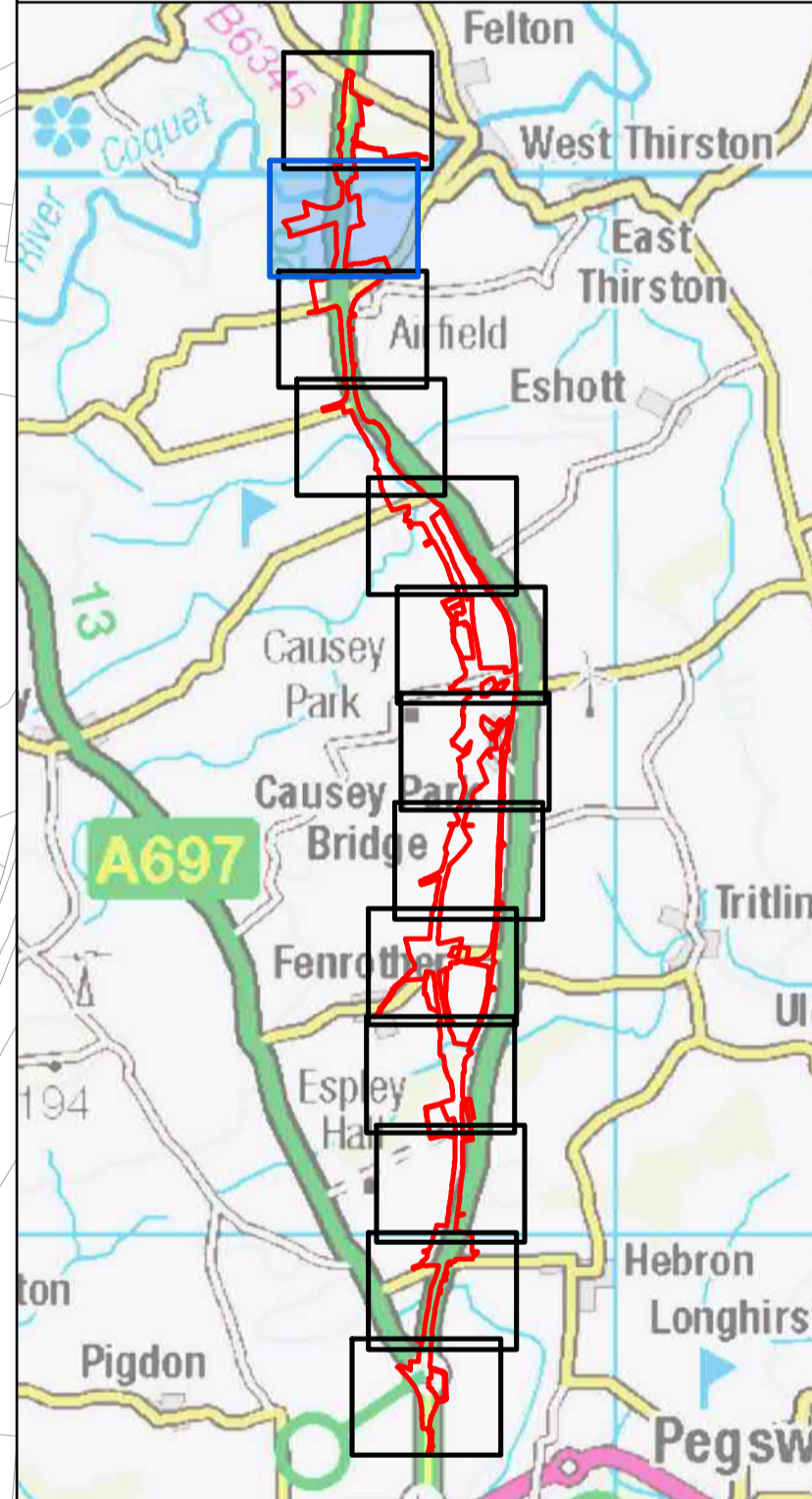




Key

- Order Limits
- Areas Excluded from Order Limits
- Scheme Layout
- Compensation Area
- Trees Being Surveyed for Roosting Bats
- Bunding
- Structure
- Proposed Area for GCN Creation
- Proposed Area for Bat Box Installation
- Existing Pond
- Detention Basin
- Maintenance Easement
- Badger Exclusion Fencing
- Indicative Location of GCN Exclusion Fencing
- New Channel
- X Ecological Feature

Information in relation to badger has been redacted from this figure.



PD4	June 2020	Fourth Issue	GH	JF	KS
PD3	18/09/19	Third Issue	GH	JF	KS
PD2	05/07/19	Second Issue	GH	JF	KS
PD1	01/04/19	First Issue	GH	JF	KS
Rev	Date	Description	By	CHKD	Apprd



Client: **highways england**


Project Title: **A1 in Northumberland: Morpeth to Ellingham**

Drawing Title: **Figure 9.2 Ecological Mitigation Plan Page 12 of 13**

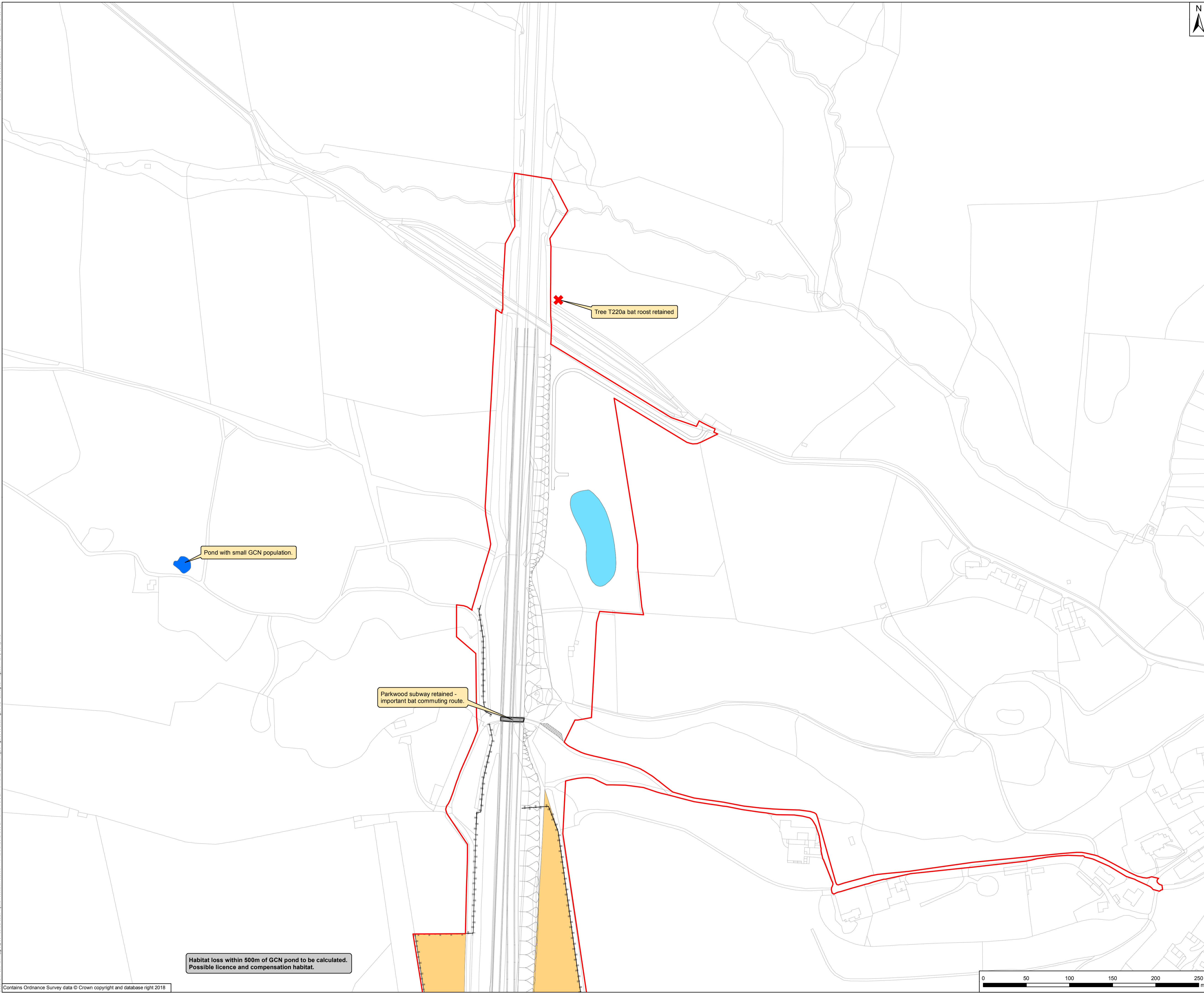
Scale	1:2,000	Drawn	GH	Checked	JF	Approved	KS	Authorised	DM
Original Size	A1	Date	01/04/19	Date	01/04/19	Date	01/04/19	Date	01/04/19

Drawing Status: **For Information** Suitability: **S1**

Drawing Number	HE551459	Originator	WSP	Volume	6.5	Project Ref. No.	70044136
M2F	Location	RP	Type	LE	1942	Number	P04



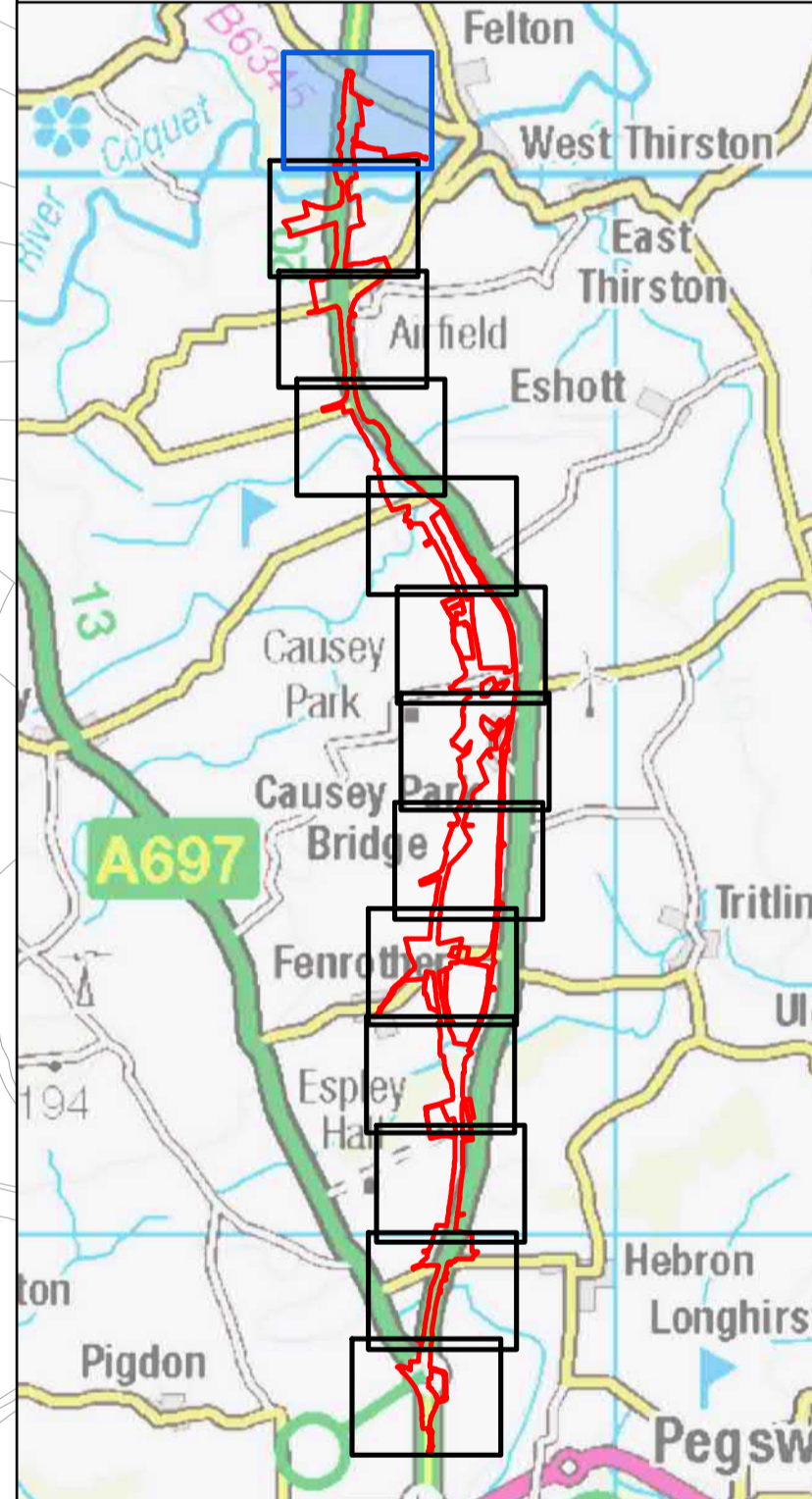
Date Saved: 24/09/2020 12:20:04 User Name: UKCD101
 Document Path: \\uk.vgocorp.com\central\data\Project\700360\70036004_01_Northumberland\03_Environment\03_Environmental Statements\ES_Figures_05_2020\Figure 9.2 - Ecological Mitigation Plan (Public).indd



Key

- Order Limits
- Areas Excluded from Order Limits
- Scheme Layout
- Compensation Area
- Trees Being Surveyed for Roosting Bats
- Bunding
- Structure
- Proposed Area for GCN Creation
- Existing Pond
- Detention Basin
- Maintenance Easement
- Badger Exclusion Fencing
- Indicative Location of GCN Exclusion Fencing
- New Channel
- X Ecological Feature

Information in relation to badger has been redacted from this figure.



PD4	June 2020	Fourth Issue	GH	JF	KS
PD3	18/09/19	Third Issue	GH	JF	KS
PD2	05/07/19	Second Issue	GH	JF	KS
PD1	01/04/19	First Issue	GH	JF	KS
Rev	Date	Description	By	CHKD	Apprd

Client


Project Title: A1 in Northumberland: Morpeth to Ellingham

Drawing Title: Figure 9.2 Ecological Mitigation Plan
Page 13 of 13

Scale	1:2,000	Drawn	GH	Checked	JF	Approved	KS	Authorised	DM	
Original Size	A1	Date	01/04/19	Date	01/04/19	Date	01/04/19	Date	01/04/19	
Drawing Status	For information								Suitability	S1

Drawing Number	Project	Originator	Volume	Project Ref. No.
HE551459	M2F	WSP	6.5	70044136
Location	Type	Role	Number	Revision
RP	LE	1942	P04	

Habitat loss within 500m of GCN pond to be calculated. Possible licence and compensation habitat.



© Crown copyright 2020.

You may re-use this information (not including logos) free of charge in any format or medium, under the terms of the Open Government Licence. To view this licence:

visit www.nationalarchives.gov.uk/doc/open-government-licence/
write to the Information Policy Team, The National Archives,
Kew, London TW9 4DU, or email
psi@nationalarchives.gsi.gov.uk.

This document is also available on our website at www.gov.uk/highways

If you have any enquiries about this document A1inNorthumberland@highwaysengland.co.uk
or call 0300 470 4580*.

*Calls to 03 numbers cost no more than a national rate call to an 01 or 02 number and must count towards any inclusive minutes in the same way as 01 and 02 calls.

These rules apply to calls from any type of line including mobile, BT, other fixed line or payphone. Calls may be recorded or monitored.

Registered office Bridge House, 1 Walnut Tree Close, Guildford GU1 4LZ
Highways England Company Limited registered in England and Wales number 09346363